
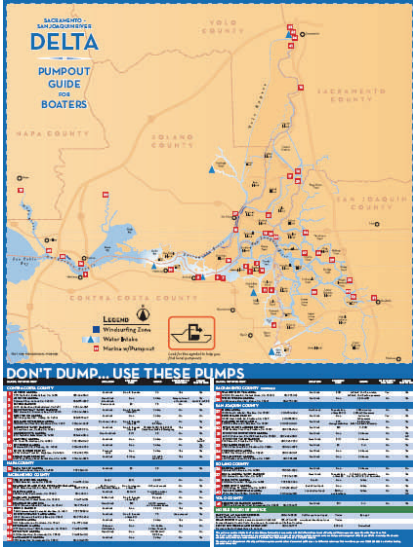


# Free Map Order

## Pumpout Guide and Map for Boaters

These maps show marinas in the Bay and Delta with **pumpout facilities** for your marine sanitation device. We also include information on **dumpout stations** for those who use a portable toilette. **Restroom** information can be found on these maps as well. This is a great resource for boaters to refer to when vessel sewage needs to be disposed of.



**What Can You Find On These Maps?**

- **Addresses**
- **Phone Numbers**
- **Location of Pumpouts**
- **Cost of Pumpouts**
- **Hours**
- **Dumpout info**
- **Restroom Info**

Size  
 Folded: 9" X 4"  
 Unfolded: 24" X 18"

**This map is meant for free distribution to boaters and is not for resale**

These maps are funded by the Clean Vessel Act and are published by the Department of Boating and Waterways in partnership with the San Francisco Estuary Partnership

# To Order




- 1) Call, email or Fax your order to:
- 2) Fill out the form below and mail it to:

James Muller  
 510-622-2406 - Phone  
 510-622-2406 - Fax  
 jamuller@waterboards.ca.gov

or

San Francisco Estuary Partnership  
 Attn: James Muller  
 1515 Clay Street  
 Suite 1400  
 Oakland CA, 94612



### Map Order Form

Mailing Address

Name of Company/Agency

\_\_\_\_\_  
 \_\_\_\_\_  
 \_\_\_\_\_  
 \_\_\_\_\_

Contact Name

Phone Number

Email (optional)

Quantity

Bay \_\_\_\_\_  
 Delta \_\_\_\_\_